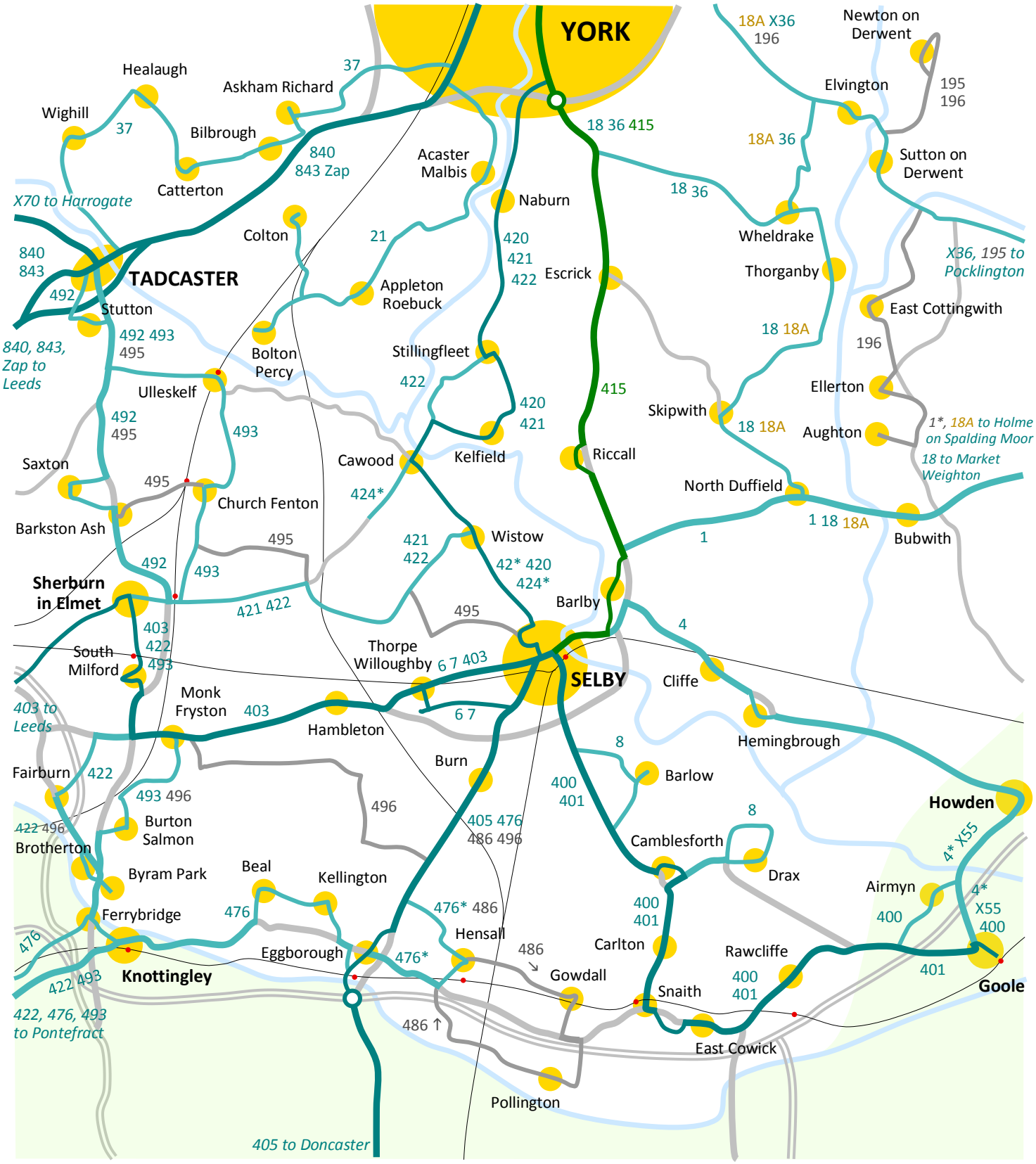
YORK
Newton on Derwent
18A X36
196
Healaugh
Askham Richard
37
Wighill
37
Bilbrough
840
843 Zap
Acaster Malbis
18 36 415
Elvington
195
196
18A 36
Sutton on Derwent
Catterton
X70 to Harrogate
Naburn
18 36
Wheldrake
Colton
21
420
421
422
Escrick
Thorganby
X36, 195 to Pocklington
840
843
TADCASTER
492
Stutton
Appleton Roebuck
East Cottingwith
18 18A
196
840, 843, Zap to Leeds
492 493
495
Bolton Percy
Stillingfleet
422
415
Ellerton
Ulleskelf
420
421
Skipwith
18 18A
Aughton
1*, 18A to Holme on Spalding Moor
492
495
493
Kelfield
Riccall
18 to Market Weighton
Saxton
Cawood
North Duffield
495
Church Fenton
424*
Barkston Ash
1 18 18A
Bubwith
495
421
422
Wistow
1
492
493
42* 420
424*
Sherburn in Elmet
421 422
Barlby
495
4
403
422
493
South Milford
Thorpe Willoughby
6 7 403
SELBY
Cliffe
Monk Fryston
403
403 to Leeds
Hambleton
6 7
Hemingbrough
8
Burn
Barlow
Fairburn
422
400
401
493 496
496
Howden
422 496
Burton Salmon
405 476
486 496
8
Brotherton
Camblesforth
4* X55
Byram Park
Beal
Kellington
Drax
Airmyn
4*
X55
400
Ferrybridge
476
476* 486
400
401
400
476
Hensall
486
Carlton
Rawcliffe
Eggborough
476*
Gowdall
401
422 493
Knottingley
Snaith
400
401
Goole
422, 476, 493 to Pontefract
486 ↑
East Cowick
Pollington
405 to Doncaster

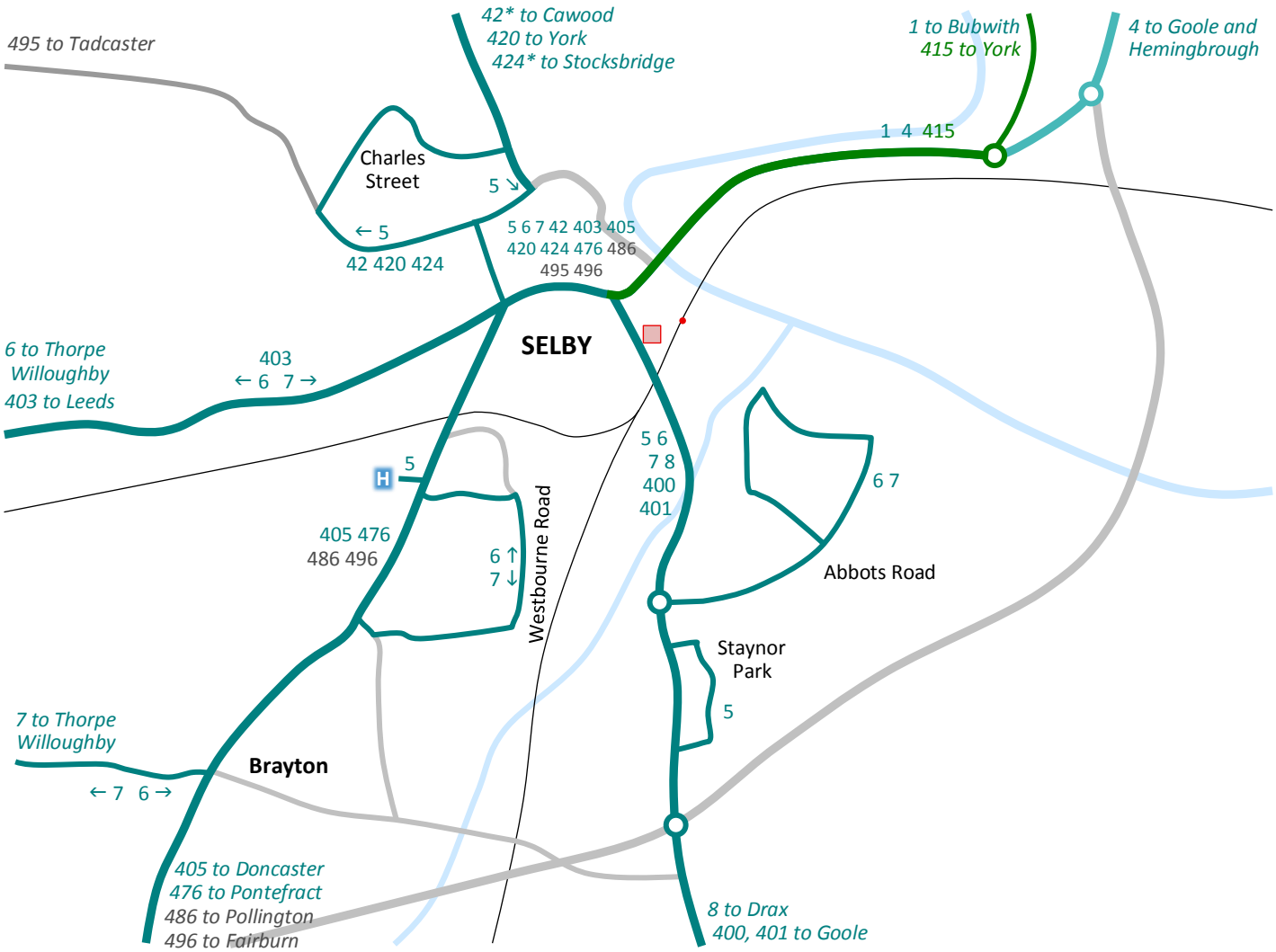
495 to Tadcaster
42* to Cawood
420 to York
424* to Stocksbridge
1 to Bubwith
415 to York
4 to Goole and
Hemingbrough
1 4 415
Charles
Street
5 ↘
← 5
42 420 424
5 6 7 42 403 405
420 424 476 486
495 496
SELBY
6 to Thorpe
Willoughby
403 to Leeds
403
← 6 7 →
5
405 476
486 496
6 ↑
7 ↓
Westbourne Road
5 6
7 8
400
401
6 7
Abbots Road
Staynor
Park
5
7 to Thorpe
Willoughby
← 7 6 →
Brayton
405 to Doncaster
476 to Pontefract
486 to Pollington
496 to Fairburn
8 to Drax
400, 401 to Goole

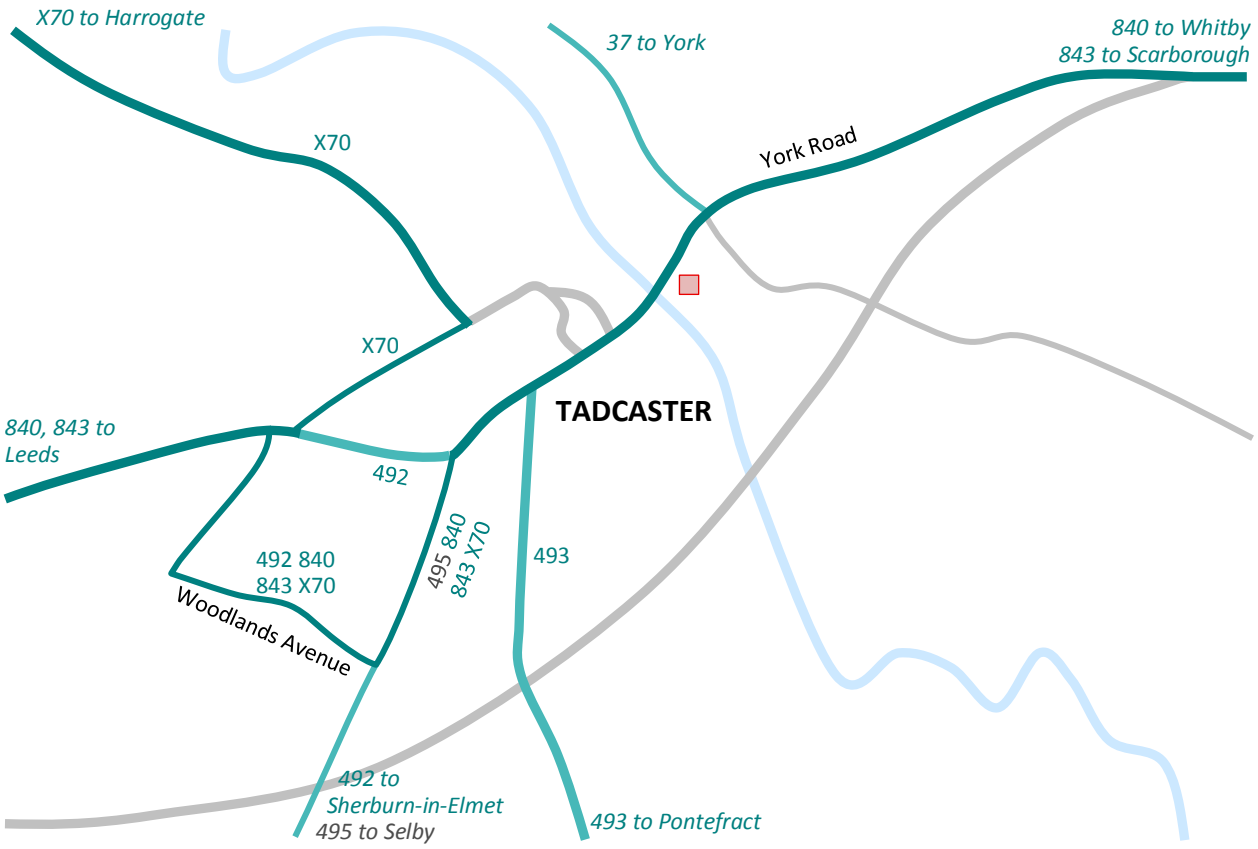
X70 to Harrogate
37 to York
840 to Whitby
843 to Scarborough
X70
York Road
X70
TADCASTER
840, 843 to
Leeds
492
492 840
843 X70
Woodlands Avenue
495 840
843 X70
493
492 to
Sherburn-in-Elmet
495 to Selby
493 to Pontefract